



SURVEYS



**NATIONAL
CAPABILITY
STATEMENT.**



UNLOCK

POTENTIAL



Accreditations

The RM Surveys Difference

Partners In Precision

Asset Lifecycle

Services

Sectors

Our People and Values

First Nations Engagement Team

Safety and Quality

Service Directory

Service Regions

ACCREDITED CERTAINTY



ISO 45001 is an international standard that specifies requirements for an occupational health and safety (OH&S) management system. It provides a framework for organisations to manage risks and improve OH&S performance.



ISO 9001 Quality Management certification recognises streamlined operations and continual cost reduction improvements.



RM Surveys ISO 14001 accreditation means our environmental management system (EMS) is an internationally recognised standard.



RM Surveys is Australia's first and only Dimensional Control and Metrology provider accredited to ISO 17020. NATA is recognised globally as a benchmark for operational and technical standards, and their endorsement gives our clients trust and confidence in the competency of our staff, and the accuracy and integrity of our results.



RM Surveys is proud to be recognised as a leading Certified Locating Organisation within Australia. Our Certification Mark signifies comprehensive professional training, practical expertise, and adherence to safety best practices in underground locating services.

CERTLOC Certified Locating Organisations consistently find underground assets safely, delivering certainty every time and anywhere you need to dig.



RM Surveys' Certified Practising Engineering Surveyors are accredited by Western Australian Institution of Surveyors (WAIS), ensuring they are highly competent to oversee and take responsibility for all engineering survey works.



SEE.



PROJECT: MATAGARUP BRIDGE
& OPTUS STADIUM
WESTERN AUSTRALIA
SECTOR: INFRASTRUCTURE
SERVICE: DIMENSIONAL
CONTROL & METROLOGY, CADASTRAL
& PROPERTY, GEOSPATIAL & DIGITAL,
CONSTRUCTION & ENGINEERING

WHAT
COULD BE.




LET'S

UNLOCK POTENTIAL.

RM Surveys is a spatial data partner for businesses that want to understand every element of their physical asset.

We do this by bringing together best-in-class technology and human thinking; delivering accurate and timely spatial data when needed while proactively foreseeing new opportunities, navigating challenges, and mitigating risk.

We present the full picture, not just a small piece of the puzzle; supplying the insights and information you need to make the right call, every time, for the economic, environmental, and social health of your physical asset and the wider world.





THE RM SURVEYS DIFFERENCE

Accurate, timely, and detailed
data collected with the best
technology available.



Human creativity to translate this data
into actionable, relevant, and custom
recommendations that consider the
economic, environmental, and social
needs of the client.



PARTNERS IN PRECISION

At RM Surveys, our primary focus lies in addressing our clients' needs efficiently. We prioritise providing them with comprehensive solutions tailored to their specific requirements.

With a commitment to responsiveness, clear communication, and personalised solutions, RM Surveys ensures client satisfaction and success in every project.

To be truly useful to our clients, we need to know them. We take the time to learn the aspirations of your business and assets, the challenges you face, and the questions your team need answered.

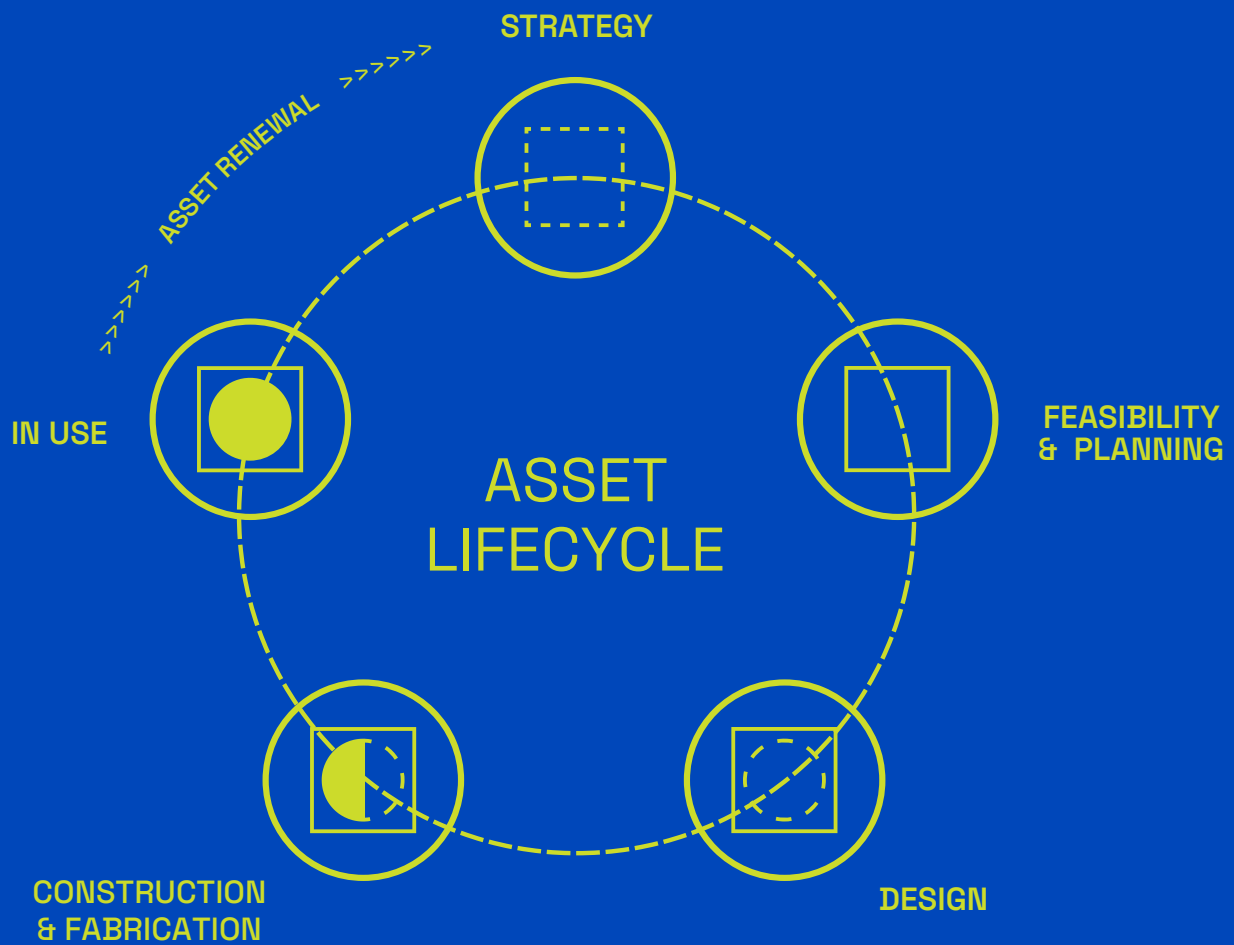
It's a method that allows us to deliver long-term, value-adding solutions over quick fixes that miss underlying issues.



OUR SERVICES
EMPHASISE DELIVERING
HIGH-QUALITY DATA
FROM THE OUTSET
TO MINIMISE COSTS
THROUGHOUT THE
ASSET LIFECYCLE.



SECTOR: ALL
SERVICE: CONSULTING



SUPPORTING EVERY STAGE OF THE ASSET LIFECYCLE

We employ an asset lifecycle approach to everything we do. When entrusted with a project, regardless of the size, we consider the job at hand in relation to the future state of the asset.

This way, we can solve today's problem in a way that mitigates risk for tomorrow and gives our client a deeper understanding of their asset and environment.

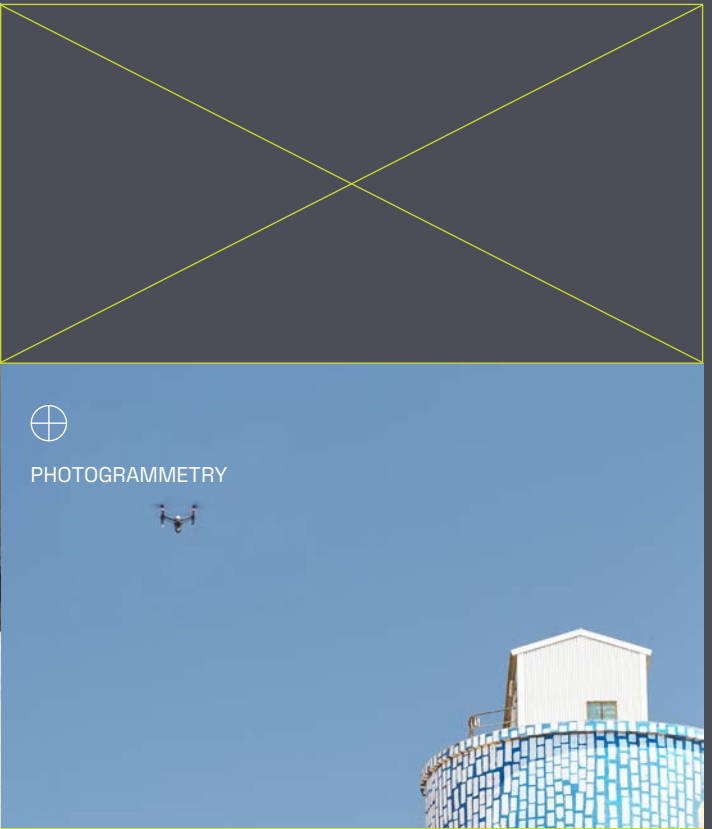
We understand the challenges our clients face with end-to-end asset management digitisation, and we are data-agnostic, enabling us to work to the needs of your asset.



TERRESTRIAL
LASER SCANNING



PHOTOGRAMMETRY



REVEAL THE BIGGER PICTURE



DELIVERING PRECISE
GEOSPATIAL AND
DIGITAL SOLUTIONS
TO SUPPORT
AGRICULTURAL
INFRASTRUCTURE
REDEVELOPMENT
FOR CBH GROUP.



INTEGRATED DATA
VISUALISATION



TO SEE WHAT COULD BE

Renowned for our [“we’ll see what we can do” attitude](#), we leverage in-house talent to collaborate and offer tailored spatial data solutions for clients.

Whether the asset is a residential home, a commercial building, land, water, or a network of utilities, our skilled team uses its big-picture thinking to bring in the right expertise at the right time throughout the asset’s lifecycle.



SECTOR: MINING

SERVICES



PLEASE SEE OUR
SERVICE DIRECTORY
FOR A BROAD LIST
OF SERVICE AREAS.



CONSULTING

CONSULTING

Services include digital twin, spatial consulting and spatial data services.

At RM Surveys, our expertise in spatial consulting and advanced spatial data services is backed by cutting-edge technology and a commitment to delivering client-centric solutions.

By adapting our data to meet the specific needs of your asset, you can ensure unparalleled accuracy and reliability.

Whether you're a homeowner, property manager, or developer, [our consultancy will empower you with the insights you need to unlock your assets' potential.](#)

SERVICES



GEOSPATIAL & DIGITAL

Services include geospatial mapping services, a-spec, bathymetric surveys, dilapidation surveys, data visualisation, photogrammetry, volume surveys, aerial and terrestrial laser scanning.

Our geospatial services provide [accurate data and insights to help you get the most out of your projects](#). From field surveys to desktop analysis, we offer tailored solutions that empower you to make informed decisions, no matter your industry. Our geospatial mapping services team specialises in providing you with the detailed, real-time information needed for smart decision-making. Whether you're managing a large-scale infrastructure asset or a site survey, we bring a wide range of expertise – from GIS analysis and 3D modelling to data processing and dilapidation surveys. With advanced surveying technology, we capture every angle of your project, ensuring you have accurate insights.

DIMENSIONAL CONTROL & METROLOGY

Services include dimensional control and inspection, metrology, reverse engineering and digital assembly.

At RM Surveys, our Dimensional Control & Metrology team delivers industry-leading services tailored to sectors like heavy engineering, science, manufacturing, oil and gas, and defence. Our expert team uses advanced measurement techniques to ensure the highest accuracy, reliability, and efficiency. Our cutting-edge technology allows us to solve problems in real-time, directly in the field, empowering clients to confidently make critical decisions. By focusing on customised solutions, we help streamline projects, reduce costs, and keep operations running smoothly. [When precision and quality are essential, RM Surveys set the standard.](#)



DIMENSIONAL CONTROL
& METROLOGY

SERVICES



CADASTRAL & PROPERTY

Services include boundary surveys, feature surveys, exploration surveys and property development.

At RM Surveys, we combine years of expertise with advanced technology to provide comprehensive cadastral and property survey services. [Our Licensed Surveyors ensure compliance and reliability across all assets](#), giving you the confidence to make informed decisions.

From subdivisions and strata surveys to mining tenements, lease area certifications, and boundary definitions, we provide the accurate spatial data needed to guide every stage of your project. Our tailored solutions support land development, planning, and asset management, ensuring seamless outcomes and minimising risks.

With RM Surveys, you can trust in expert data and support to confidently manage your land assets from start to finish.

CONSTRUCTION & ENGINEERING

Services include as-constructed surveys, engineering surveys, concrete scanning and monitoring surveys.

RM Surveys is Western Australia's leader in construction and engineering surveying, delivering survey support and expertise across a wide range of projects.

Whether it's small residential builds, complex high-rise developments, or

large-scale infrastructure, [our skilled team ensures all your survey requirements are met efficiently and reliably](#).

With a steadfast commitment to industry best practices, we provide top-tier service and dependable results, helping your project stay on track, compliant, and ensures it is built to the highest standard.



SERVICES



UNDERGROUND UTILITY MAPPING

Services include service locating and underground utility mapping.

Our Underground Utility Mapping service ensures precise identification of buried utilities, while minimising the risk of costly damage during excavation. This helps you avoid costly damage and keep your assets safe and on schedule.

Our non-invasive underground asset mapping techniques ensure minimal disruption to your site while delivering fast and reliable results, keeping your project on schedule and within budget.

We provide detailed reports and visualisations, offering a clear understanding of underground assets, and work closely with clients to either quality level A, B, C, D or a combination of methods to deliver precise, reliable results.



PROJECT: PKCT STACKER
OFF-SITE CONSTRUCTION
SERVICE: DIMENSIONAL
CONTROL & METROLOGY




SECTORS

WE OFFER SPATIAL DATA SOLUTIONS ACROSS MANY SECTORS AND SUB-SECTORS.

Whether the asset is a residential home, a commercial building, land, water, or a network of utilities, our skilled team uses its big-picture thinking to bring in the right expertise at the right time across the asset's lifecycle.



Roads, Bridges, Railways, Seaports, Airports, Tunnels, Energy, Health, Community & Education



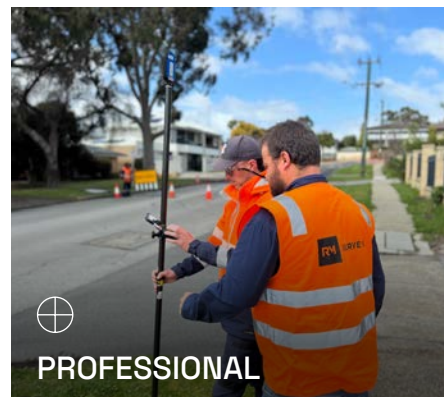
Oil & Gas, Metal Ore, Exploration




Public, Residential, Commercial, Retail, Hospitality, Heritage & Industrial



Defence, Federal, State & Local Government




Architecture, Engineering & Consultants



Residential, Commercial, Retail, Hospitality, Heritage & Industrial



Electricity, Gas & Renewables



Water & Land



Metal Fabrication, Vessels & Machinery

EMPOWERED PEOPLE, EXCEPTIONAL RESULTS



Our people make us great.

United by a shared desire for a job well done, we work together to apply the latest technical knowledge and creative thinking to any problem we encounter.

At RM Surveys, we meticulously select individuals based on their capability, motivation, and attitude, ensuring our team has top-notch talent dedicated to serving our clients' needs.

By recognising and nurturing talent at all levels, including those who have risen from field roles to leadership positions, we guarantee a team deeply invested in delivering exceptional results.

Through continuous on-the-job training and opportunities for skill enhancement, we equip our team members to provide expert support, resulting in reliable service and a positive client experience.

OUR VALUES

At RM Surveys, [our values unlock potential for our clients by putting people first](#). With Expertise and Innovation, we bring fresh thinking to every challenge.

Through Relationships and Collaboration, we build trust and work as one team. Our Passion and Energy create a positive drive that inspires those around us, while Motivation and Empowerment encourage us to take the initiative and deliver outstanding results.

Above all, our commitment to Respect and Inclusion ensures every voice is heard, fostering diverse perspectives that lead to smarter solutions.

1

EXPERTISE AND INNOVATION

We bring our expertise and inquisitive thinking to every project.

2

RELATIONSHIPS AND COLLABORATION

Working as one, being collaborative and building effective relationships.

3

PASSION AND ENERGY

Approaching every task with a positive mindset, energising the workplace and inspiring colleagues.

4

MOTIVATION AND EMPOWERMENT

Taking the initiative, empowered to look broadly at the project and to deliver outcomes.

5

RESPECT AND INCLUSION

Valuing diverse perspectives, and treating everyone with dignity and considerations.



PROJECT: GIBB RIVER RD
UPGRADE, MAIN ROADS
LOCATION: PENTECOST RIVER,
WESTERN AUSTRALIA

KAYA!



WE PROUDLY ANNOUNCE
THE FORMATION OF RM
SURVEYS' FIRST NATIONS
ENGAGEMENT TEAM.

As a leading land surveying company in Western Australia, we deeply respect and acknowledge the cultural heritage of the traditional custodians of the lands on which we work.

Our commitment to honouring this heritage is central to our operations as we seek to build meaningful connections with First Nations communities throughout the regions we serve.

The creation of the First Nations Engagement Team underscores our dedication to fostering strong relationships with the land's traditional owners. At RM Surveys, we believe this is

not just a professional obligation but a moral responsibility for Australian businesses.

Our team's vision is driven by key objectives, including enhancing cultural awareness within our organisation, implementing a Reconciliation Action Plan (RAP), and supporting First Nations suppliers. Through these initiatives, RM Surveys is committed to building a future that is not just respectful and inclusive, but one that is built on mutual respect and shared goals, working hand-in-hand with First Nations communities.

SAFETY AND QUALITY

SAFETY AND QUALITY FORM THE CORNERSTONE OF RM SURVEYS.

Safety refers to our ability to run a sustainable business. It encompasses both physical safety (actions like reporting on-site hazards) and mental safety (feeling empowered to speak up with ideas, questions, concerns, or mistakes).

Quality is our point of difference as well as a promise to clients. We see it as another word for doing the right thing: holding ourselves to the highest standard, respecting the time of our colleagues and clients, and improving what we know can be improved.

MAPPING A SUSTAINABLE FUTURE

WE BELIEVE IN THE POWER OF COLLECTIVE ACTION TO CREATE A SUSTAINABLE FUTURE FOR ALL.

Embracing sustainability is not just an obligation, it is an opportunity to redefine the way RM Surveys operates, leaving a positive impact on the planet.

RM Surveys is committed to sustainability across environmental, social, and economic dimensions. While our immediate focus is on environmental responsibility, we are dedicated to addressing all aspects in the years ahead.

This commitment involves reducing our carbon footprint, striving for Net Zero emissions, minimising waste generation, and prioritising the procurement of sustainable materials and supplies.

Moreover, we will actively embed sustainable practices into our fundamental operations, ensuring a holistic approach to sustainability throughout our organisation.



PUBLIC
COMMITMENT TO
NET ZERO BY 2035.

SERVICE DIRECTORY

Please use this directory as a guide to our survey services.
For more information, please contact RM Surveys.

A

A-Spec
Aerial Survey
Aerial LiDAR Survey
Asset Lifecycle Management
Asset Survey
Automated Monitoring

B

Bathymetric Survey
Boundary Survey

C

Cadastral Survey
Concrete Scanning
Construction Survey

D

Data Visualisation
Deformation Monitoring Survey
Digital Assembly
Digital Twin
Dilapidation Survey
Dimensional Control Survey
Dimensional Inspection
Drone Survey

E

Engineering Survey
Exploration Survey

F

Feature Survey

G

Geodetic Survey
Geospatial Mapping Survey

H

Hydrographic Survey

L

Land Survey
Laser Scanning
Lease Area Survey

M

Metrology Survey
Mine Tenure Survey
Monitoring Survey

P

Photogrammetry Survey
Property Development Survey
Point Cloud Survey

R

Reverse Engineering Survey

S

Service Locating
Settlement Monitoring
Site Survey
Spatial Data Survey
Spatial Data Management
Structural Monitoring Survey
Subdivision Survey

T

Terrestrial Laser Scanning
Topographical Survey

U

UAV Survey
Underground Utility Mapping
Utility

V

Volume Survey

SERVICE REGIONS

**WE INVITE A CONVERSATION
ABOUT YOUR PROJECT
ACROSS THE GLOBE.**

PERTH HEAD OFFICE

info@rmsurveys.com.au
(08) 9457 7900
25 Augusta Street,
Willeton, WA, 6155, Australia

BROOME

rmnorthwest@rmsurveys.com.au
(08) 9192 1910
26/39 Carnarvon Street,
Broome, WA, 6725, Australia

SYDNEY

info@rmsurveys.com.au
0407 984 372
Sydney, NSW, Australia

KALGOORLIE DEPOT

info@rmsurveys.com.au
(08) 9457 7900
Kalgoorlie, WA, Australia

NORTHAM DEPOT

info@rmsurveys.com.au
(08) 9670 3124
269 Fitzgerald Street East,
Northam, WA, 6401, Australia

EXMOUTH DEPOT

rmnorthwest@rmsurveys.com.au
(08) 9192 1910
Exmouth, WA, Australia

PORT HEDLAND DEPOT

rmnorthwest@rmsurveys.com.au
(08) 9192 1910
Port Hedland, WA, Australia



TALK TO US ABOUT YOUR ASSET

info@rmsurveys.com.au
(08) 9457 7900
rmsurveys.com.au



YOUR PARTNER IN PRECISION

